

















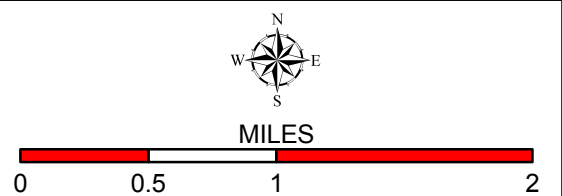
Proposed Zoning* CPB Recommendation

-  Employment Center
-  Moderate Density Single-Family
-  Rural Neighborhood Center
-  Rural Industrial Center
-  Rural 10
-  Reserve 5
-  Rural 20
-  Rural Farm
-  Agricultural Resource Land
-  Airport/Airport AOI Overlay
-  Rsv5-TDR Receiving Overlay
-  Mineral Resource Overlay

*Note: Proposed zoning displayed for Alderton-McMillin Community Plan Area only.

-  Comprehensive Urban Growth Area Boundary
-  Urban Growth Area Boundary
-  Alderton-McMillin Comm. Bnd.
-  Municipal Areas

Map Disclaimer: The map features are approximate and are intended only to provide an indication of said feature. Additional areas that have not been mapped may be present. This is not a survey. The County assumes no liability for variations ascertained by actual survey. ALL DATA IS EXPRESSLY PROVIDED 'AS IS' AND 'WITH ALL FAULTS'. The County makes no warranty of fitness for a particular purpose.



 **Pierce County**
Geographic Information System

Department of Planning and Land Services

Plot Date: February 22, 2007

Alderton- McMillin Community Plan